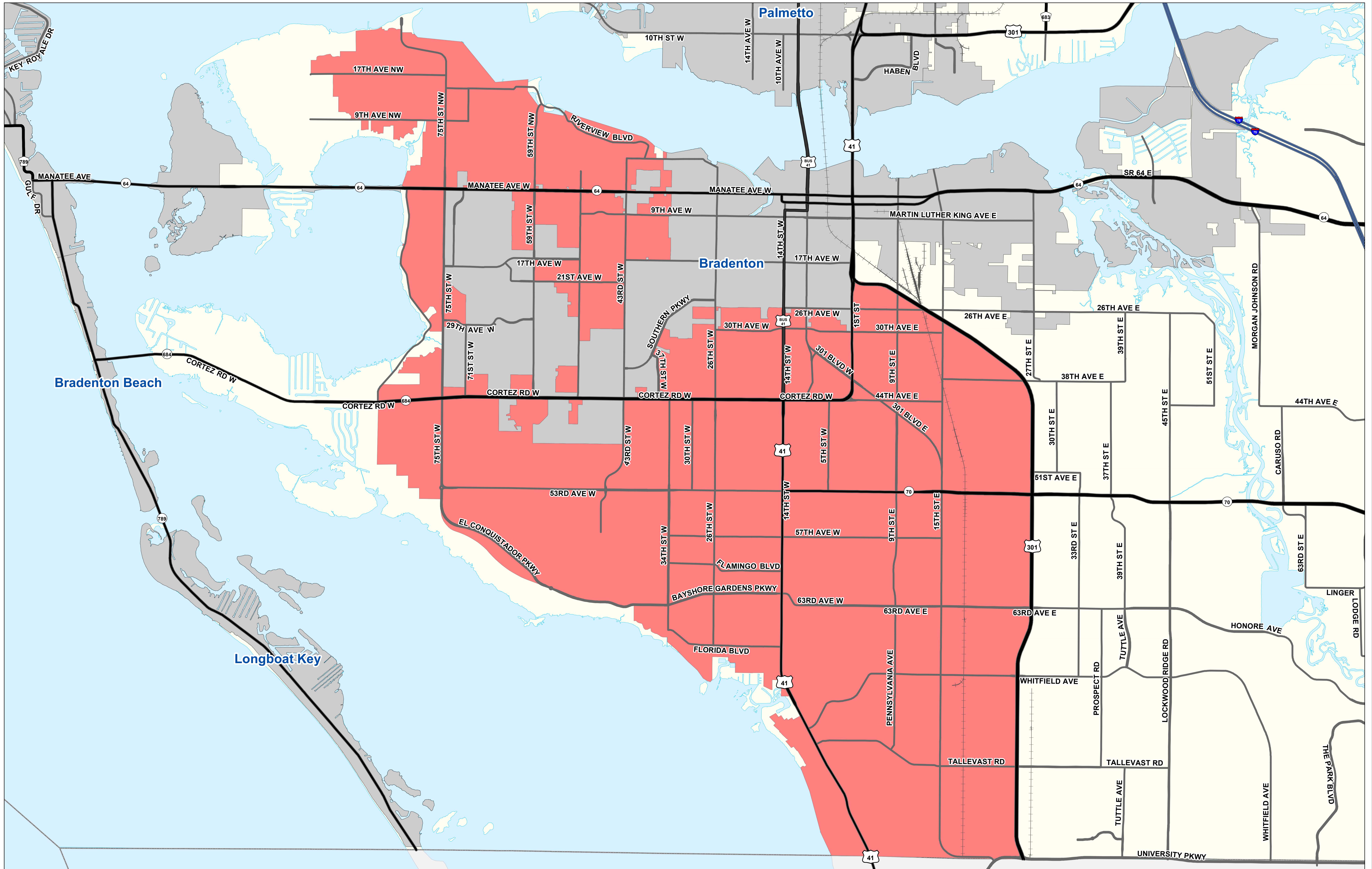

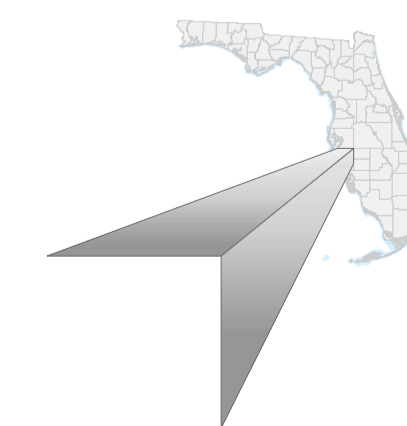


URBAN SERVICE AREA



 URBAN SERVICE AREA BOUNDARY

MAP K



0 0.5 1 1.5 2 Miles

This map was developed by the Manatee County Geographic Information Systems Division. It is provided for general reference and is not warranted in any way. Errors from non-coincidence of features from different sources may exist. The Manatee County BOCC shall be held harmless for inappropriate or unintended uses of the information.

Map Author: Paul Hebenbach
Creation Date: 2/2014
Map Document Name: